



JAINAM
ENGINEERING
SURVEYOR



COMPANY OVERVIEW

Are you looking for professionals for your land survey ?

Established in the year 2010, We are highly professional Engineers with a vast experience of working into Land Surveyors, Quantity Surveyors, Building Survey, Highway Survey, Pipeline Route Survey, Contour Survey, wind Survey, town planning survey, railways and highways. We take pride into accessing the requirements of our clients with proper examination of the project and reach up to their expectations by delivering the best accomplish results which has helped them in binding trust for our organization throughout the years.

VISION

To be recognised as India's best consultancy organization in the field of Infrastructural Development with technical excellence,creativity and dedication.

MISSION

Our mission is to reach out to maximum people and to operate as a customer driven competitive business and deliver the best results for our clients so that they can make the optimum use of their land with cost effective strategies.





ABOUT FOUNDER

MR. VIREN PATEL IS FOUNDER OF JAINAM ENGINEERING.

**HE IS EXTREMELY FOCUSED AND PROFESSIONAL WITH STRONG
WORK ETHICS, MANAGERIAL SKILLS AND AN EXPERTISE IN THE
FIELD OF MAPPING AND SURVEYING OF MORE THAN 15 YEARS
WORKING FOR PRIVATE AND GOVERNMENT SECTORS WHICH
INVOLVED TRIANGULATION, PRECISION LEVELING, PLANE TABLE
SURVEY AND MANY MORE..**



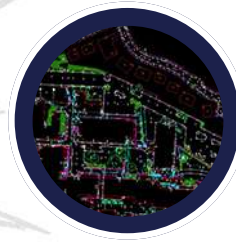
OUR SERVICES



**AERIAL SURVEY AND
MAPPING**



**ROAD SURVEY
WORK**



**TOPOGRAPHY
SURVEY**



**DGPS SURVEY
WORK**



**CANAL
SURVEY**



**PIPE LINE
SURVEY**



**CONTOUR
SURVEY**



**TOTAL STATION
SURVEY WORK**



**IRRIGATION
SURVEY WORK**



**SOLAR AND WIND
ENERGY SURVEY**



**AERIAL INSPECTION AND
MONITORING**



**DAM
SURVEY**



OUR CORE VALUES

OUR BELIEVE IN WORKING FOR A CAUSE AND GIVING BACK TO SOCIETY IN EVERY WAY POSSIBLE.

- # PROFESSIONAL EXPERTISE WITH GAURANTEED ACCURACY
- # COST EFFECTIVE PLANNING
- # EXPERIENCED TEAM SUPERVISION
- # COMPLETION OF WORK WITH IN THE STIPULATED TIME

ACHIEVMENT



350000+
ACER



1500+
PROJECTS



500+
COMPANIES

MAJOR PROJECTS

STATUE OF UNITY

PROJECT WORLD'S TALLEST SARDAR VALLABH-BHAI PATEL STATUE – RAJPIPLA GUJARAT.

DHAKA – BANGLADESH

AVIATION FULE PIPE LINE ALIGNMENT SURVEY
16 KM

NIGERERIA AFRICA

150 ACRE LAND COUNTOR SURVEY & LINE OUT
WORK FOR CERAMIC TILES PLANT

FORD ENGINE PLANT

SANAND AUTOMOBILE MACHINERIES MARK-
ING WORK BY TOTAL STATION INSTRUMENT.

INDIA – PAK BORDER

SURVEY WORK IN RAJSTHAN SECTOR 750KM
INDO-PAK BORDER UNDER BHARATMALA
PROJECT

UNDER SARVA SHIKSHA ABIYAN

PRIAMRY SCHOOL SURVEY WORK UNDER
SAEVA SIKSHA ABHIYAN =1800 NOS IN
GUJARAT SECTOR.

GIDC PROJECT

MOJE: - KHORAJ, SANAND, GUJARAT
3955 ACRE AREA TOPOGRAPY SURVEY COUNTOR
SURVEY & PLOT, ROAD, MARKING FOR GIDC
PROJECT.

ASHRAM ROAD – AHMDABAD

VADAJ CIRCLE TO MAHALAKSHMI CROSS ROAD TO RIVERFRONT
ROAD DETAILED SURVEY WORK FOR MICRO TUNLING DRAINAGE
PROJECT WITH ESTABLISHED
CONTROL POINTS.



DRAINAGE PROJECT- AHMEDABAD

**2000 NOS OF DRAINAGE LINE MAIN HOLES LOCATION
SURVEY WORK BY DGPS INSTRUMENT**



DRAINAGE LINE PROJECT – AHMEDABAD

**78 KMS ROAD DETAILED SURVEY WORK FOR
DRAINAGE LINE WORK AHMEDABAD**

TATA PLANT = SANAND –AHMEDABAD

**1100 ACRE LAND SURVEY WORK OF TATA
PLANT (AUTOMOBILE).**

SARDAR SAROVER NIGAM LIMITED – GUJARAT

**7300 ACER CONTOUR SURVEY & TOPOGRAPHY
SURVEY WORK BY DRONE MAPPING
PALANPUR GUJARAT**



NADIYAD – BORSAD – ANAND – GUJARAT

**230KMS ROAD SURVEY FOR DRINKING
WATER PIPE LINE**



ODISHA –PURI

**P180 KM PIPE LINE SURVEY WORK FOR
WATER PIPE LINE PROJECT**

INDRODA PARK-GHANDHINAGAR,GUJARAT

**IN METRO TRAIN STATION WE ARE MARKING
SENSOR LOCATION POINT FOR AUTOMATED
DOOR SYSTEM**



MINES SURVEY – GUJARAT

**180 NOS MINES TOPOGRAPHY SURVEY WORK &
CONTOUR WITH MATERIAL, QUANTITY CALCULATION
FOR AUDIT IN MINING DEPARTMENT**

STP PLANTS – AHMEDABAD

**IN AHMEDABAD CITY ALL MAJOR STP PLANTS
TOPOGRAPHY & CONTOUR SURVEY WITH ALL
EXISTING DETAILED.**

SMART CITY PROJECT AGRA

**AGRA CITY 60 NOS MAJOUR ROAD JUNCTOINS
DETAILED TOPOGRAPHY SURVEY WORK UNDER
SMART CITY PROJECT**



ARCHAEOLOGICAL DEPARTMENT – GUJARAT

**DETAILED TOPOGRAPHY SURVEY & CONTOUR SURVEY
WORK**

- 1-HADIPPA SANSKRUTI (INDUS VALLEY CIVILIZATION)**
- 2-DIU CAVES**
- 3- DIU FORT**
- 4- JAMMA MAJID –CHAPANER, PAVAGADH**
- 5 RANI KI STEPWELL**
- 6 ADALAJ STEPWELL**

IN MAHARASHTRA STATE

- 1- ELEPHANT CAVES**
- 2- KANHER CAVES**
- 3- VASSAI FORT**

**WE ARE ALSO DONE LAND SURVEYING & BOUNDARY
DEMARCATION WORK AS PER VERIFY
GOVERNMENT RECORDS APPROX 80000 TO 90000
HECTAR IN GUJARAT SECTOR FOR
BUILDERS, LAND DEVELOPERS & COMPANIES.**

LPG GAS PIPE LINE PROJECT

**BARODA TO DAHEJ 132 KM LPG PIPE LINE PROJECT
IN THIS PROJECT OUR SCOPE IS ROUTE SURVEY,
ALIGNMENT SURVEY, TOPOGRAPHY SURVEY, CROSS-
ING SURVEY, TRENCHING LEVEL & AS BUILT
DRAWING SURVEY WORK .**

WATER PIPE LINE PROJECT

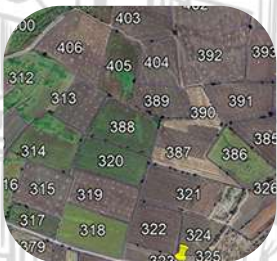
**110 KM ROAD DETAILED LEVEL SURVEY IN DEESA
TO DANTIWADA FOR DRINKING WATER PIPE LINE
WORK**

HIRAJAR – RAJKOT AIRPORT SURVEY

**1056 HECTAR SURVEY WORK TOPOGRAPHY
SURVEY WORK & CONTOUR SURVEY WORK**

KOSASTHALAIYAR RIVER CHENNAI

KOSASTHALAIYAR RIVER CHENNAI



MARKING FOR EVENTS

- VIBRANT NAVRATRI FESTIVAL
- TENT CITY- WHITE RUNN, KUTCH
- INDEPENDENT DAY EVENT - NAVLAKHI GROUND BARODA
- TENT CITY MARKING AT JIRAWALA – RAJSTHAN
- BOOK SHOW - AHMEDABAD



WORLD'S TARGETS JERSY

MAPPING WORK FOR GUINNESS WORLD BOOK RECORD.



WORLD'S TARGETS THELA (BAG)

MAPPING WORK FOR GUINNESS WORLD BOOK RECORD.

500 HECTOR GROUND CONTROL POINT MARKING WORK FOR DRONE MAPPING ASIA'S BIGGETS PORT PROJECT KOIDNAR, GUJARAT.

SOLAR PROJECT - RELIANCE

IN GUJRAT SECTOR DIFFERENT LOCTIONS DRONE MAPPING SURVEY WORK FOR SOLAR PROJECT

SOLAR PROJECT CHARNKA, GUJARAT

MARKING FOR SOLAR PANEL POLES.

MARUTI SUZUKI PLANT BAHUCHRJI

MARUTI SUZUKI PLANT BOUNDARY DEMARCATION

ADANI LOGISTICK PARK

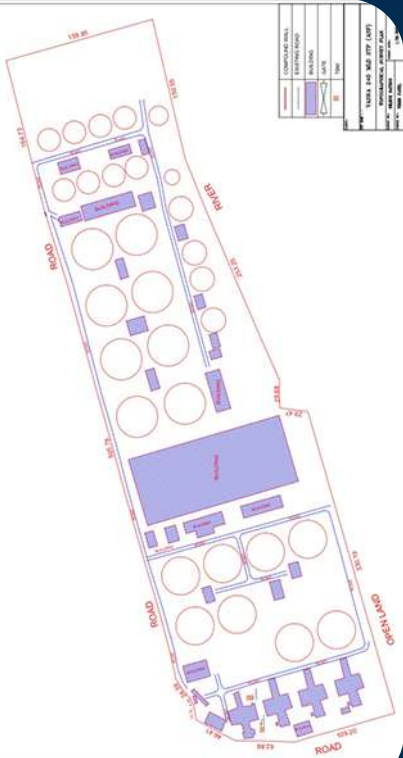
ADANI LOGISTICK PARK

SMART CITY PROJECT BHOPAL- MP

LINE OUT WORK FOR GOVRMENT BUILDINGS.

TAPI RIVER-SURAT

26 KM RIVER SURVEY WORK BY DRONE TECHNOLOGY



RADHANESHDA – GUJARAT – SOLAR PROJECT

**MARKING FOR SOLAR PANEL POLES & CONTOUR
SURVEY WORK.**

SPORTS COMPLEX-DAHOD

**TOPOGRAPHY SURVEY, CONTOUR SURVEY ,AERIAL
SURVEY BY DRONE ,QUANTITY CALCULATION
& LINE OUT WORK.**

GHANTAGHAR –JODHPUR,RAJSTHAN

**TOPOGRAPHY SURVEY & CONTOUR SURVEY WORK
WITH ALL EXTING FETURES.**

JAMMU & KASMIR

**IN JAMMU 35 ACER HILLY AREA SURVEY WORK FOR
NEW RESORT DEVLOPMENT**

LOTHAL MUSUEM

CONTOUR SUVREY WORK FOR LOTAL MUSUEM SITE





+91 992 5006 181



survey@jainamengineering.com

jainamengineering8911@gmail.com

website : jainamengineering.com



F-3, Man Sarover Avenue, above syndicate bank, Bhimjipura, Ahmedabad, 380013